

COPYRIGHT OF CARDIFF COUNCIL. ALL RIGHTS RESERVED.

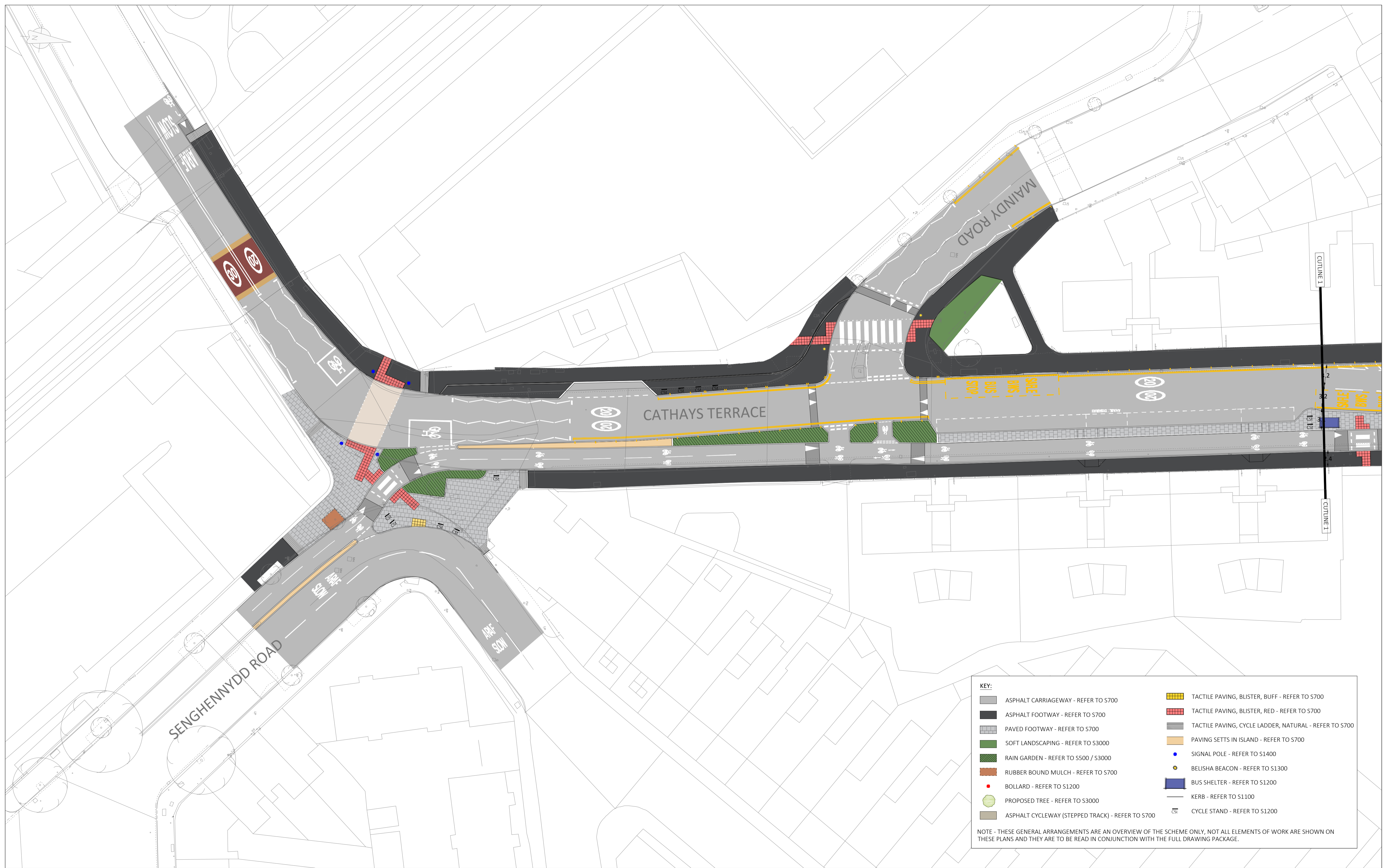


Rev	By	Date	Description of Amendment	Chk by	Date

Project	CYCLEWAY 1 PHASE 2
Title	LOCATION PLAN AND SITE BOUNDARY

Checked	Path...
Drawn	AW
Scale	1:3250 @ A1
Date	NOV/19
Project Number	CO18045
Drawing Number	100

County Hall, Atlantic Wharf, Cardiff CF10 4UW
Telephone 029 2287 2456



CYNGOR DINAS CAERDYDD THE CITY OF CARDIFF COUNCIL

COPYRIGHT OF CARDIFF COUNCIL. ALL RIGHTS RESERVED.
 DRAWING CAN BE SCALED FOR PLANNING APPLICATION PURPOSES ONLY.
 © Crown copyright and database rights (2011) Ordnance Survey 100023376.
 © Hawlfraint y Goron a hawliau cronfa ddata (2011) Arolwg Ordnans 100023376.

FOR TENDER

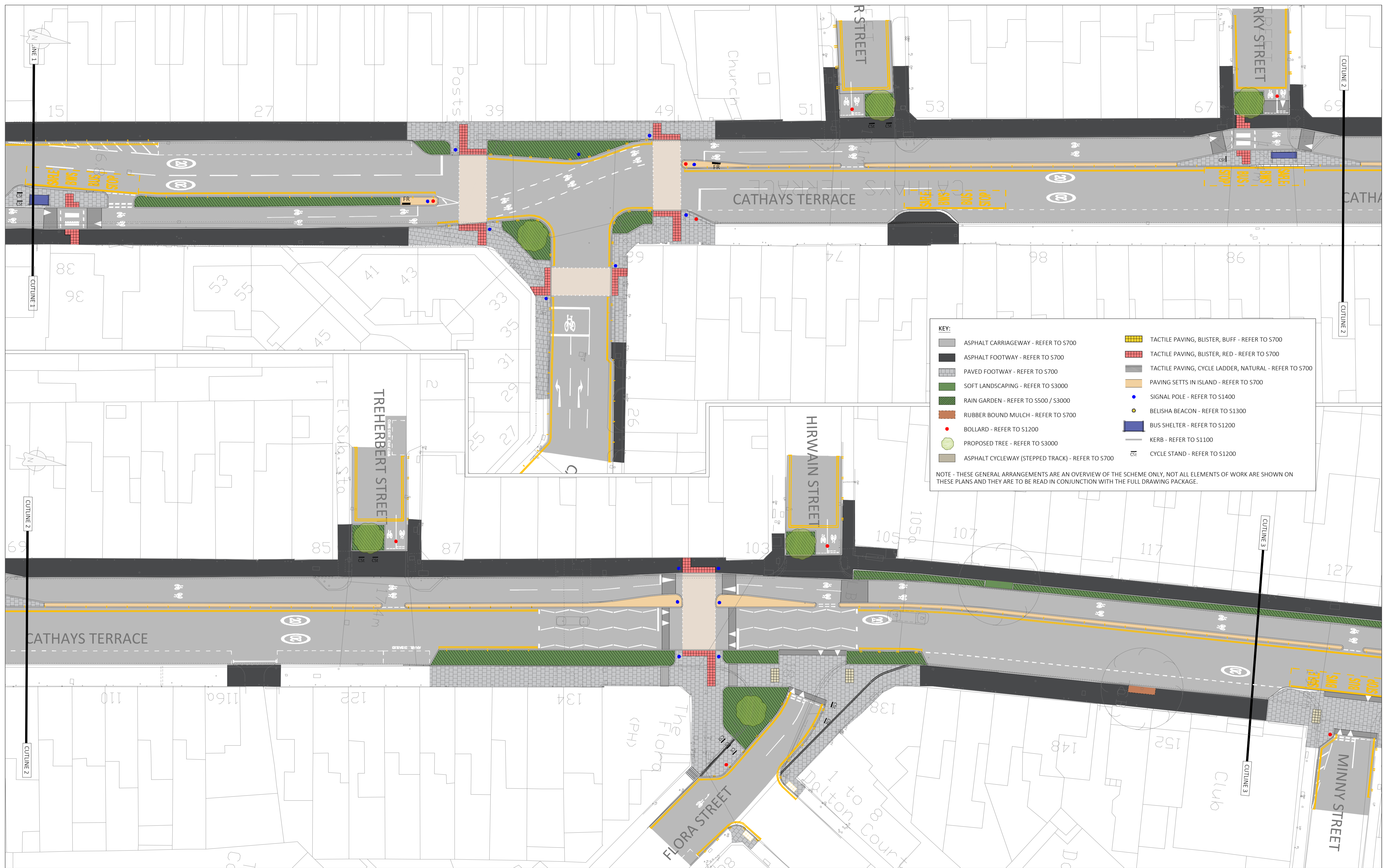
DESIGN CONTRACTS AND DELIVERY
 DYLUINO CONTRACTAU A DARPARU
Andrew Gregory
 DIRECTOR FOR PLANNING, TRANSPORT AND ENVIRONMENT
 CYNLUNIO, TRAFNIDIATH A'R AMGYLCHEDD

Rev	By	Date	Description of Amendment	Chk.by	Date

Project	C1.2
Title	GENERAL ARRANGEMENT 1 OF 7

Checked	OM	Path	
Drawn	AW	Project Number	CO18045
Scale	1:250 @ A1	Drawing Number	01
Date	JUL '19		

do not scale drawing except for planning application purposes
 County Hall, Atlantic Wharf, Cardiff CF10 4UW
 Telephone 029 2287 2456



KEY:

- ASPHALT CARRIAGEWAY - REFER TO S700
- ASPHALT FOOTWAY - REFER TO S700
- PAVED FOOTWAY - REFER TO S700
- SOFT LANDSCAPING - REFER TO S3000
- RAIN GARDEN - REFER TO S500 / S3000
- RUBBER BOUND MULCH - REFER TO S700
- BOLLARD - REFER TO S1200
- PROPOSED TREE - REFER TO S3000
- ASPHALT CYCLEWAY (STEPPED TRACK) - REFER TO S700
- TACTILE PAVING, BLISTER, BUFF - REFER TO S700
- TACTILE PAVING, BLISTER, RED - REFER TO S700
- TACTILE PAVING, CYCLE LADDER, NATURAL - REFER TO S700
- PAVING SETTS IN ISLAND - REFER TO S700
- SIGNAL POLE - REFER TO S1400
- BELISHA BEACON - REFER TO S1300
- BUS SHELTER - REFER TO S1200
- KERB - REFER TO S1100
- CYCLE STAND - REFER TO S1200

NOTE - THESE GENERAL ARRANGEMENTS ARE AN OVERVIEW OF THE SCHEME ONLY, NOT ALL ELEMENTS OF WORK ARE SHOWN ON THESE PLANS AND THEY ARE TO BE READ IN CONJUNCTION WITH THE FULL DRAWING PACKAGE.

CYNGOR DINAS CAERDYDD THE CITY OF CARDIFF COUNCIL

COPYRIGHT OF CARDIFF COUNCIL. ALL RIGHTS RESERVED.
 DRAWING CAN BE SCALED FOR PLANNING APPLICATION PURPOSES ONLY.
 © Crown copyright and database rights (2011) Ordnance Survey 100023376.
 © Hawlfraint y Goron a hawliau cronfa ddata (2011) Arolwg Ordnans 100023376.

FOR TENDER

DESIGN CONTRACTS AND DELIVERY
 DYLNIO CONTRACTAU A DARPARU
Andrew Gregory
 DIRECTOR FOR PLANNING, TRANSPORT AND ENVIRONMENT
 CYNLLUNIO, TRAFNIDIATH A'R AMGYLCHEDD

Rev	By	Date	Description of Amendment	Chk. by	Date

Project	C1.2	Checked	OM	Path	
Scale	1:250 @ A1	Drawn	AW	Project Number	CO18045
Date	JUL '19			Drawing Number	102
Title		GENERAL ARRANGEMENT 2 OF 7			
<small>Do not scale drawing except for planning application purposes</small> County Hall, Atlantic Wharf, Cardiff CF10 4UW Telephone 029 2287 2456					



KEY:

ASPHALT CARRIAGEWAY - REFER TO S700	TACTILE PAVING, BLISTER, BUFF - REFER TO S700
ASPHALT FOOTWAY - REFER TO S700	TACTILE PAVING, BLISTER, RED - REFER TO S700
PAVED FOOTWAY - REFER TO S700	TACTILE PAVING, CYCLE LADDER, NATURAL - REFER TO S700
SOFT LANDSCAPING - REFER TO S3000	PAVING SETTS IN ISLAND - REFER TO S700
RAIN GARDEN - REFER TO S500 / S3000	SIGNAL POLE - REFER TO S1400
RUBBER BOUND MULCH - REFER TO S700	BELISHA BEACON - REFER TO S1300
BOLLARD - REFER TO S1200	BUS SHELTER - REFER TO S1200
PROPOSED TREE - REFER TO S3000	KERB - REFER TO S1100
ASPHALT CYCLEWAY (STEPPED TRACK) - REFER TO S700	CYCLE STAND - REFER TO S1200

NOTE - THESE GENERAL ARRANGEMENTS ARE AN OVERVIEW OF THE SCHEME ONLY, NOT ALL ELEMENTS OF WORK ARE SHOWN ON THESE PLANS AND THEY ARE TO BE READ IN CONJUNCTION WITH THE FULL DRAWING PACKAGE.

CYNGOR DINAS CAERDYDD THE CITY OF CARDIFF COUNCIL

COPYRIGHT OF CARDIFF COUNCIL. ALL RIGHTS RESERVED.
 DRAWING CAN BE SCALED FOR PLANNING APPLICATION PURPOSES ONLY.

 © Crown copyright and database rights (2011) Ordnance Survey 100023376.
 © Hawlfraint y Goron a hawliau cronfa ddata (2011) Arolwg Ordnans 100023376.

FOR TENDER



















DESIGN CONTRACTS AND DELIVERY
 DYLUUNIO CONTRACTAU A DARPARU
Andrew Gregory
 DIRECTOR FOR PLANNING, TRANSPORT AND ENVIRONMENT
 CYNLLUNIO, TRAFNIDIATH A'R AMGYLCHEDD

Rev	By	Date	Description of Amendment	Chk.by	Date

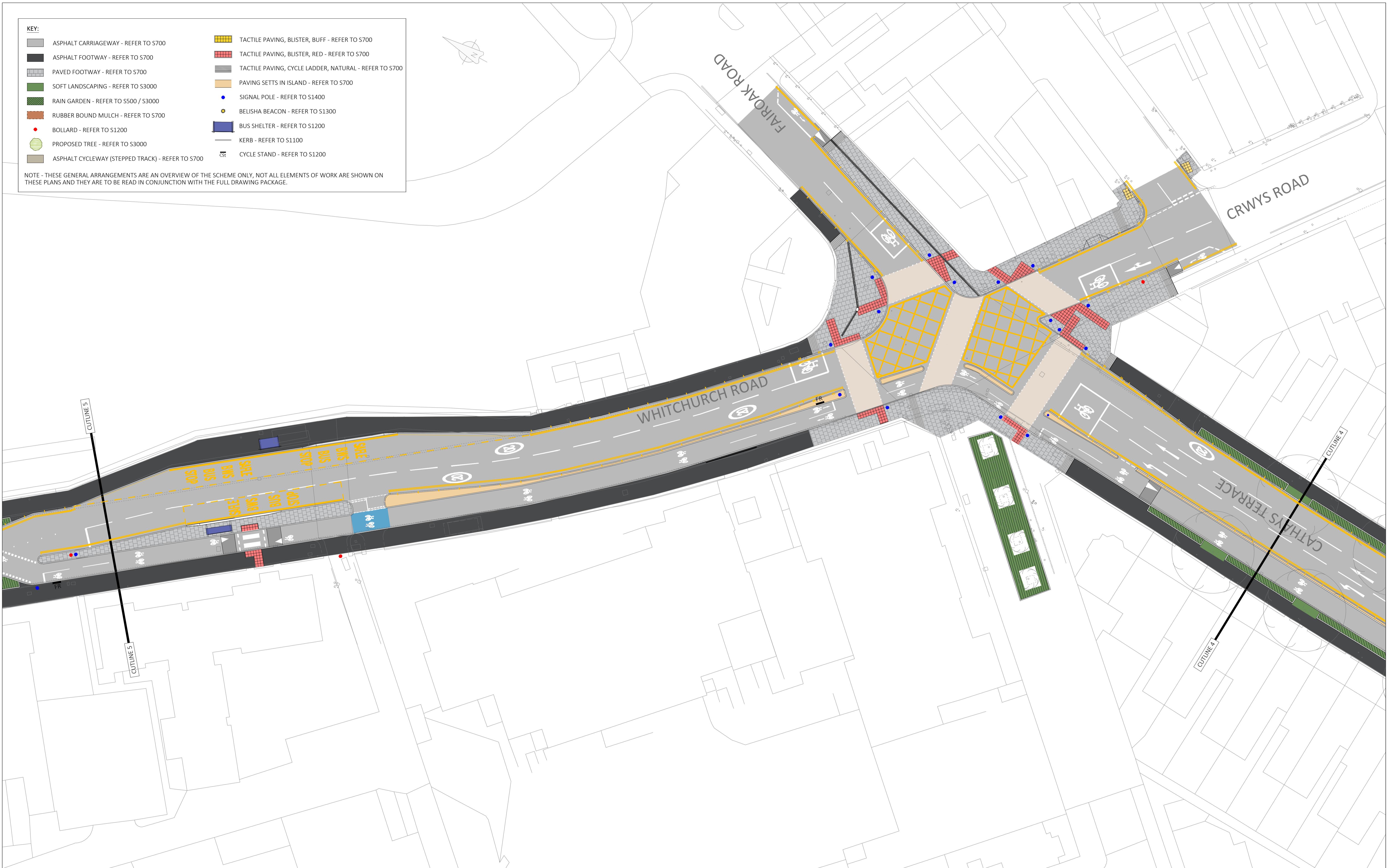
Project	C1.2
Title	GENERAL ARRANGEMENT 3 OF 7

Checked	OM	Path	
Drawn	AW	Project Number	CO18045
Scale	1:250 @ A1	Drawing Number	03
Date	JAN '21		

Do not scale drawing except for planning application purposes
 County Hall, Atlantic Wharf, Cardiff CF10 4UW
 Telephone 029 2287 2456

- KEY:**
-  ASPHALT CARRIAGEWAY - REFER TO S700
 -  ASPHALT FOOTWAY - REFER TO S700
 -  PAVED FOOTWAY - REFER TO S700
 -  SOFT LANDSCAPING - REFER TO S3000
 -  RAIN GARDEN - REFER TO S500 / S3000
 -  RUBBER BOUND MULCH - REFER TO S700
 -  BOLLARD - REFER TO S1200
 -  PROPOSED TREE - REFER TO S3000
 -  ASPHALT CYCLEWAY (STEPPE TRACK) - REFER TO S700
 -  TACTILE PAVING, BLISTER, BUFF - REFER TO S700
 -  TACTILE PAVING, BLISTER, RED - REFER TO S700
 -  TACTILE PAVING, CYCLE LADDER, NATURAL - REFER TO S700
 -  PAVING SETTS IN ISLAND - REFER TO S700
 -  SIGNAL POLE - REFER TO S1400
 -  BELISHA BEACON - REFER TO S1300
 -  BUS SHELTER - REFER TO S1200
 -  KERB - REFER TO S1100
 -  CYCLE STAND - REFER TO S1200

NOTE - THESE GENERAL ARRANGEMENTS ARE AN OVERVIEW OF THE SCHEME ONLY, NOT ALL ELEMENTS OF WORK ARE SHOWN ON THESE PLANS AND THEY ARE TO BE READ IN CONJUNCTION WITH THE FULL DRAWING PACKAGE.



CYNGOR DINAS CAERDYDD THE CITY OF CARDIFF COUNCIL

© COPYRIGHT OF CARDIFF COUNCIL. ALL RIGHTS RESERVED.

DRAWING CAN BE SCALED FOR PLANNING APPLICATION PURPOSES ONLY.

FOR TENDER

© Crown copyright and database rights (2011) Ordnance Survey 100023376.
© Hawlfraint y Goron a hawliau cronfa ddata (2011) Arolwg Ordnans 100023376.

DESIGN CONTRACTS AND DELIVERY
DYLNIO CONTRACTAU A DARPARU

Andrew Gregory
DIRECTOR FOR PLANNING, TRANSPORT AND ENVIRONMENT
CYNLUNIO, TRAFNIDIATH A'R AMGYLCHEDD

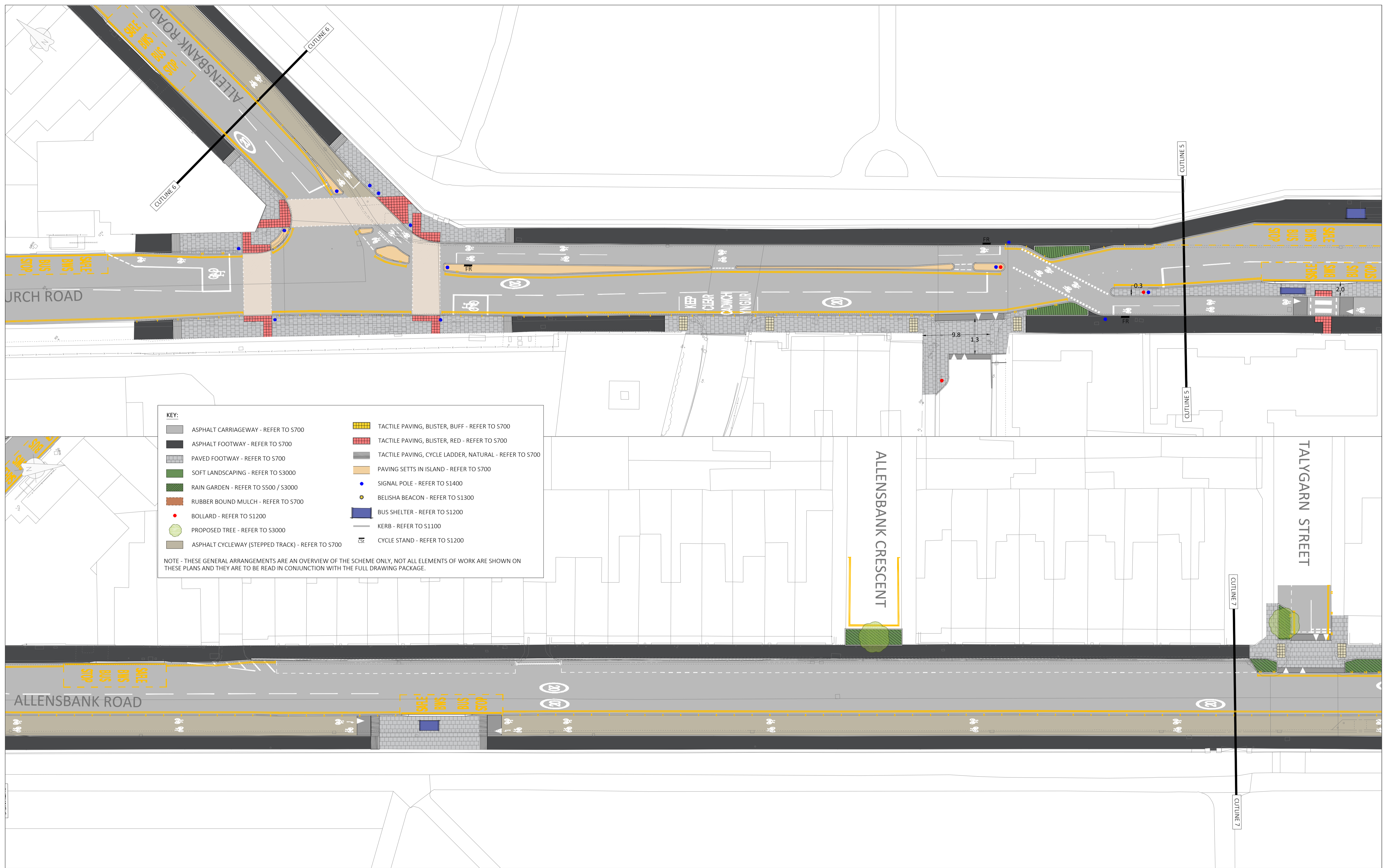
Rev	By	Date	Description of Amendment	Chk.by	Date

Project	C1.2
Title	GENERAL ARRANGEMENT 4 OF 7

Checked	OM	Path	
Drawn	AW	Project Number	CO18045
Scale	1:250 @ A1	Drawing Number	04
Date	JUL '19		

do not scale drawing except for planning application purposes

County Hall, Atlantic Wharf, Cardiff CF10 4UW
Telephone 029 2287 2456



KEY:

ASPHALT CARRIAGEWAY - REFER TO S700	TACTILE PAVING, BLISTER, BUFF - REFER TO S700
ASPHALT FOOTWAY - REFER TO S700	TACTILE PAVING, BLISTER, RED - REFER TO S700
PAVED FOOTWAY - REFER TO S700	TACTILE PAVING, CYCLE LADDER, NATURAL - REFER TO S700
SOFT LANDSCAPING - REFER TO S3000	PAVING SETTS IN ISLAND - REFER TO S700
RAIN GARDEN - REFER TO S500 / S3000	SIGNAL POLE - REFER TO S1400
RUBBER BOUND MULCH - REFER TO S700	BELISHA BEACON - REFER TO S1300
BOLLARD - REFER TO S1200	BUS SHELTER - REFER TO S1200
PROPOSED TREE - REFER TO S3000	KERB - REFER TO S1100
ASPHALT CYCLEWAY (STEPPE TRACK) - REFER TO S700	CYCLE STAND - REFER TO S1200

NOTE - THESE GENERAL ARRANGEMENTS ARE AN OVERVIEW OF THE SCHEME ONLY, NOT ALL ELEMENTS OF WORK ARE SHOWN ON THESE PLANS AND THEY ARE TO BE READ IN CONJUNCTION WITH THE FULL DRAWING PACKAGE.

COPYRIGHT OF CARDIFF COUNCIL. ALL RIGHTS RESERVED.
DRAWING CAN BE SCALED FOR PLANNING APPLICATION PURPOSES ONLY.

© Crown copyright and database rights (2011) Ordnance Survey 100023376.
© Hawlfraint y Goron a hawliau cronfa ddata (2011) Arolwg Ordnans 100023376.

FOR TENDER

DESIGN CONTRACTS AND DELIVERY
DYLNIO CONTRACTAU A DARPARU

Andrew Gregory
DIRECTOR FOR PLANNING, TRANSPORT AND ENVIRONMENT
CYNLUNIO, TRAFNIDIATH A'R AMGYLCHEDD

Rev	By	Date	Description of Amendment	Chk.by	Date

Project	C1.2
Title	GENERAL ARRANGEMENT 5 OF 7

Checked	OM	Path	
Drawn	AW	Project Number	CO18045
Scale	1:250 @ A1	Drawing Number	05
Date	JUL '19		

Do not scale drawing except for planning application purposes

County Hall, Atlantic Wharf, Cardiff CF10 4UW
Telephone 029 2287 2456



KEY:

- ASPHALT CARRIAGEWAY - REFER TO S700
- ASPHALT FOOTWAY - REFER TO S700
- PAVED FOOTWAY - REFER TO S700
- SOFT LANDSCAPING - REFER TO S3000
- RAIN GARDEN - REFER TO S500 / S3000
- RUBBER BOUND MULCH - REFER TO S700
- BOLLARD - REFER TO S1200
- PROPOSED TREE - REFER TO S3000
- ASPHALT CYCLEWAY (STEPPED TRACK) - REFER TO S700
- TACTILE PAVING, BLISTER, BUFF - REFER TO S700
- TACTILE PAVING, BLISTER, RED - REFER TO S700
- TACTILE PAVING, CYCLE LADDER, NATURAL - REFER TO S700
- PAVING SETTS IN ISLAND - REFER TO S700
- SIGNAL POLE - REFER TO S1400
- BELISHA BEACON - REFER TO S1300
- BUS SHELTER - REFER TO S1200
- KERB - REFER TO S1100
- CYCLE STAND - REFER TO S1200

NOTE - THESE GENERAL ARRANGEMENTS ARE AN OVERVIEW OF THE SCHEME ONLY. NOT ALL ELEMENTS OF WORK ARE SHOWN ON THESE PLANS AND THEY ARE TO BE READ IN CONJUNCTION WITH THE FULL DRAWING PACKAGE.

COPYRIGHT OF CARDIFF COUNCIL. ALL RIGHTS RESERVED.
 DRAWING CAN BE SCALED FOR PLANNING APPLICATION PURPOSES ONLY.

 © Crown copyright and database rights (2011) Ordnance Survey 100023376.
 © Hawlfraint y Goron a hawliau cronfa ddata (2011) Arolwg Ordnans 100023376.

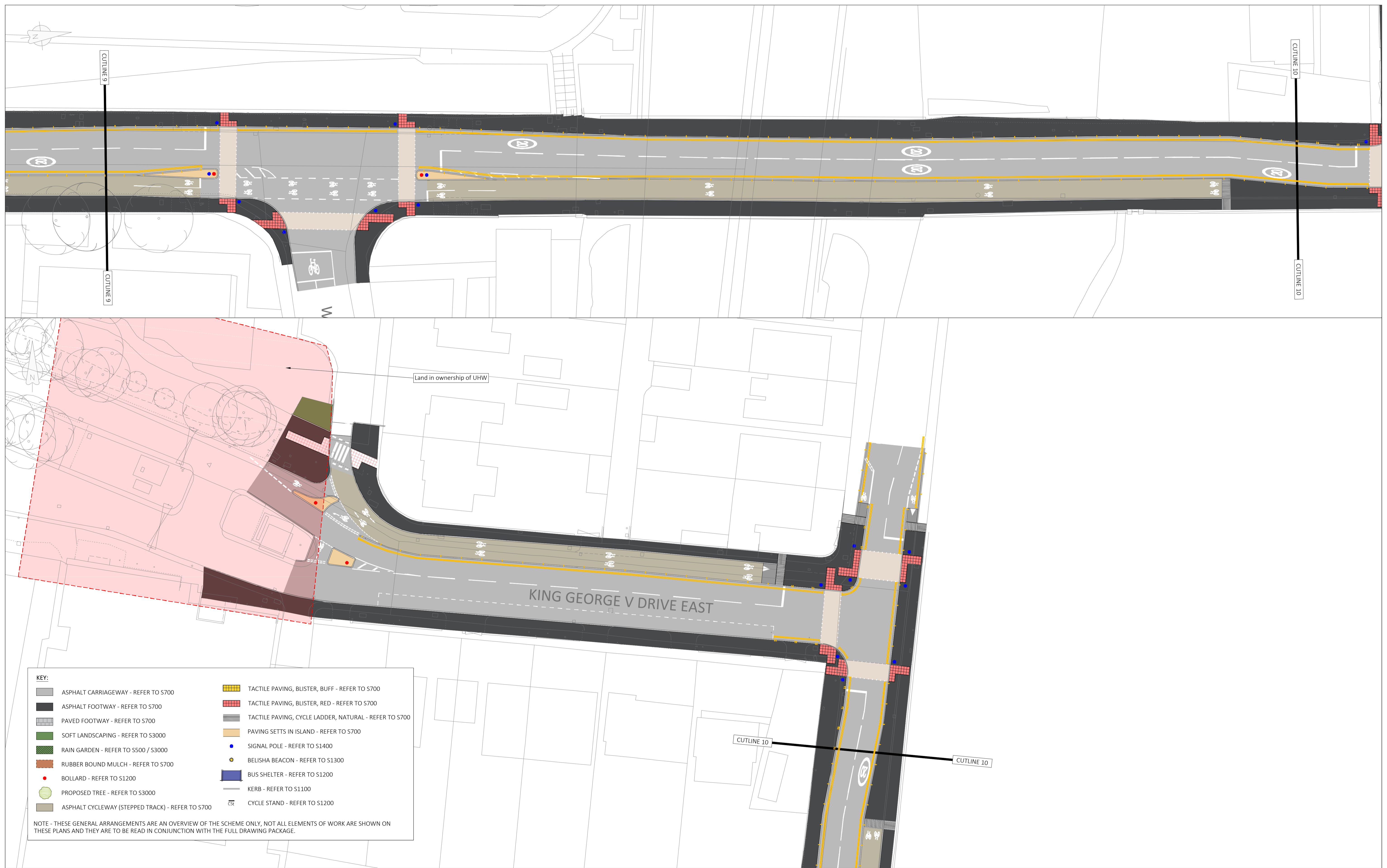
FOR TENDER

DESIGN CONTRACTS AND DELIVERY
 DYLNUNIO CONTRACTAU A DARPARU
Andrew Gregory
 DIRECTOR FOR PLANNING, TRANSPORT AND ENVIRONMENT
 CYNLLUNIO, TRAFNIDIATH A'R AMGYLCHEDD

Rev	By	Date	Description of Amendment	Chk.by	Date

CYNGOR DINAS CAERDYDD THE CITY OF CARDIFF COUNCIL

Project	C1.2	Checked	OM	Path	
Drawn	AW	Project Number	CO18045	Drawing Number	06
Scale	1:250 @ A1	Date	JUL '19		
Title		GENERAL ARRANGEMENT 6 OF 7			
<small>Do not scale drawing except for planning application purposes</small> County Hall, Atlantic Wharf, Cardiff CF10 4UW Telephone 029 2287 2456					



KEY:

ASPHALT CARRIAGEWAY - REFER TO S700	TACTILE PAVING, BLISTER, BUFF - REFER TO S700
ASPHALT FOOTWAY - REFER TO S700	TACTILE PAVING, BLISTER, RED - REFER TO S700
PAVED FOOTWAY - REFER TO S700	TACTILE PAVING, CYCLE LADDER, NATURAL - REFER TO S700
SOFT LANDSCAPING - REFER TO S3000	PAVING SETTS IN ISLAND - REFER TO S700
RAIN GARDEN - REFER TO S500 / S3000	SIGNAL POLE - REFER TO S1400
RUBBER BOUND MULCH - REFER TO S700	BELISHA BEACON - REFER TO S1300
BOLLARD - REFER TO S1200	BUS SHELTER - REFER TO S1200
PROPOSED TREE - REFER TO S3000	KERB - REFER TO S1100
ASPHALT CYCLEWAY (STEPPED TRACK) - REFER TO S700	CYCLE STAND - REFER TO S1200

NOTE - THESE GENERAL ARRANGEMENTS ARE AN OVERVIEW OF THE SCHEME ONLY, NOT ALL ELEMENTS OF WORK ARE SHOWN ON THESE PLANS AND THEY ARE TO BE READ IN CONJUNCTION WITH THE FULL DRAWING PACKAGE.

COPYRIGHT OF CARDIFF COUNCIL. ALL RIGHTS RESERVED. DRAWING CAN BE SCALED FOR PLANNING APPLICATION PURPOSES ONLY.

Crown copyright and database rights (2011) Ordnance Survey 100023376. © Hawlfraint y Goron a hawliau cronfa ddata (2011) Arolwg Ordnans 100023376.

FOR TENDER

DESIGN CONTRACTS AND DELIVERY
DYLNIO CONTRACTAU A DARPARU

Andrew Gregory
DIRECTOR FOR PLANNING, TRANSPORT AND ENVIRONMENT
CYNLUNIO, TRAFNIDIATH A'R AMGYLCHEDD

Rev	By	Date	Description of Amendment	Chk.by	Date

Project	C1.2
Title	GENERAL ARRANGEMENT 7 OF 7

Checked	OM	Path	
Drawn	AW	Project Number	CO18045
Scale	1:250 @ A1	Drawing Number	07
Date	JUL '19		

Do not scale drawing except for planning application purposes

County Hall, Atlantic Wharf, Cardiff CF10 4UW
Telephone 029 2287 2456